



Date: February 21, 2014

To: Victoria Arevalo
 City of Fremont
 (Engineering Div.)
 39550 Liberty Street

 Fremont, CA 94537

Requestor: VArevalo
 Discretionary Rev: n/a

Permitting File#: BLD2014-00097; BLD2014-00098;
 BLD2014-00099

SP#: 84-0255

APN#: Located within street right-of-way
 (Fremont Blvd near Dixon Landing Rd)

Zip Code: 94538

Fire ESZ | Box/S-Dist: 11-307 and 11-5/112C3

Address For: Traffic Signal Cabinet

Re: Address for Traffic Signal Cabinet – 49094 Fremont Boulevard

To Whom It May Concern:

In response to your request for an address needed for a new traffic signal cabinet, one (1) new address has been assigned. For a full inventory and description of the address, please refer to Table “A”. The enclosed Addressing Plan illustrates the proper use and placement of the new address.

Electronic copies of this letter and documentation will be posted to the City’s web site at http://gis.ci.fremont.ca.us/addr/addr_proj.cfm within 10 business days. The files will be stored under SP84-0255.

Documents available on Web Site:

| | | | |
|---|---------------------|--|---------------|
| X | Notification Letter | | Address Table |
| X | Address Plan (map) | | G.I.S. Layer |
| | AutoCAD Drawing | | |

In accordance with Title 15 (Buildings and Construction) Chapter 15.55 (House Numbering) of the Fremont Municipal Code, this letter serves as the notice of the addressing action affecting your property. The new address must be in use within ten (10) days of the receipt of this letter. For information on the size and location of address numbers on a building, please refer to the enclosed information sheet titled “ADDRESSING – Property Owner Responsibilities” and to Chapter 15.50 (Building Security) of the Title 15 (Buildings and Construction).

You will need to update your address records and outside address numbers as soon as possible for the purpose of rapid identification of your property in the event of an emergency. Any occupants and property owner of this parcel should review and update their records that are registered with the City (such as for building permit and/or business tax purposes). And, by copy of this letter, we are notifying

the below-listed agencies and utility companies. However, be aware that some agencies may not update their records until notified by the property owner. Therefore, it is your responsibility to make sure that the appropriate agencies or businesses acknowledge the correct addresses.

If you have any questions concerning this matter, please contact Ron Chan at (phone) 510-494-4832 or (e-mail) rchan@fremont.gov.

Sincerely,



Christine K. Frost
GIS and Addressing Manager

Enclosures (hardcopy/paper): Address Plan - map (1) and Property Owner Responsibilities Information Sheet.

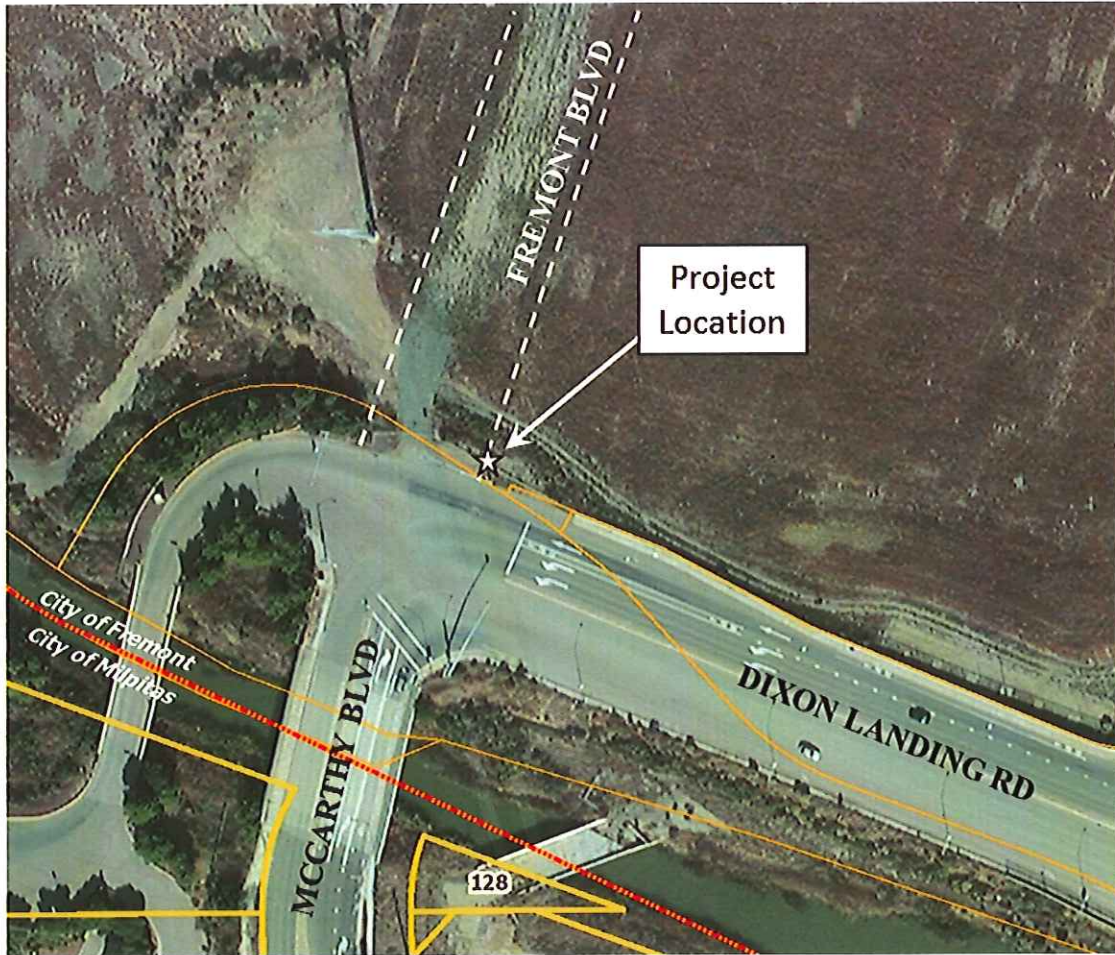
- cc: Pacific Gas & Electric (Jessica Rice / Service Planning Dept.)
- Union Sanitary District (2)
- Fremont Community Development - Site Plan Architectural Review (BPSPAR)
- Fremont Community Development – Fire & Life Safety (Howard Hancock)
- Fremont Plans & Permits
- Fremont GIS (Ruby Wun; file copy - letter only)

TABLE A:

| Record | Address No. | Street Name | Zip Code | Street Centerline | Address Type | Address Status |
|--------|-------------|--------------|----------|--------------------|---------------------------------------|----------------|
| 1 | 49094 | Fremont Blvd | 94538 | FREMONT BLVD XXX | Traffic Signal Cabinet MISC TRAF | NEW |

LOCATIONAL MAP

(For reference only – see official addressing map for actual/correct address)



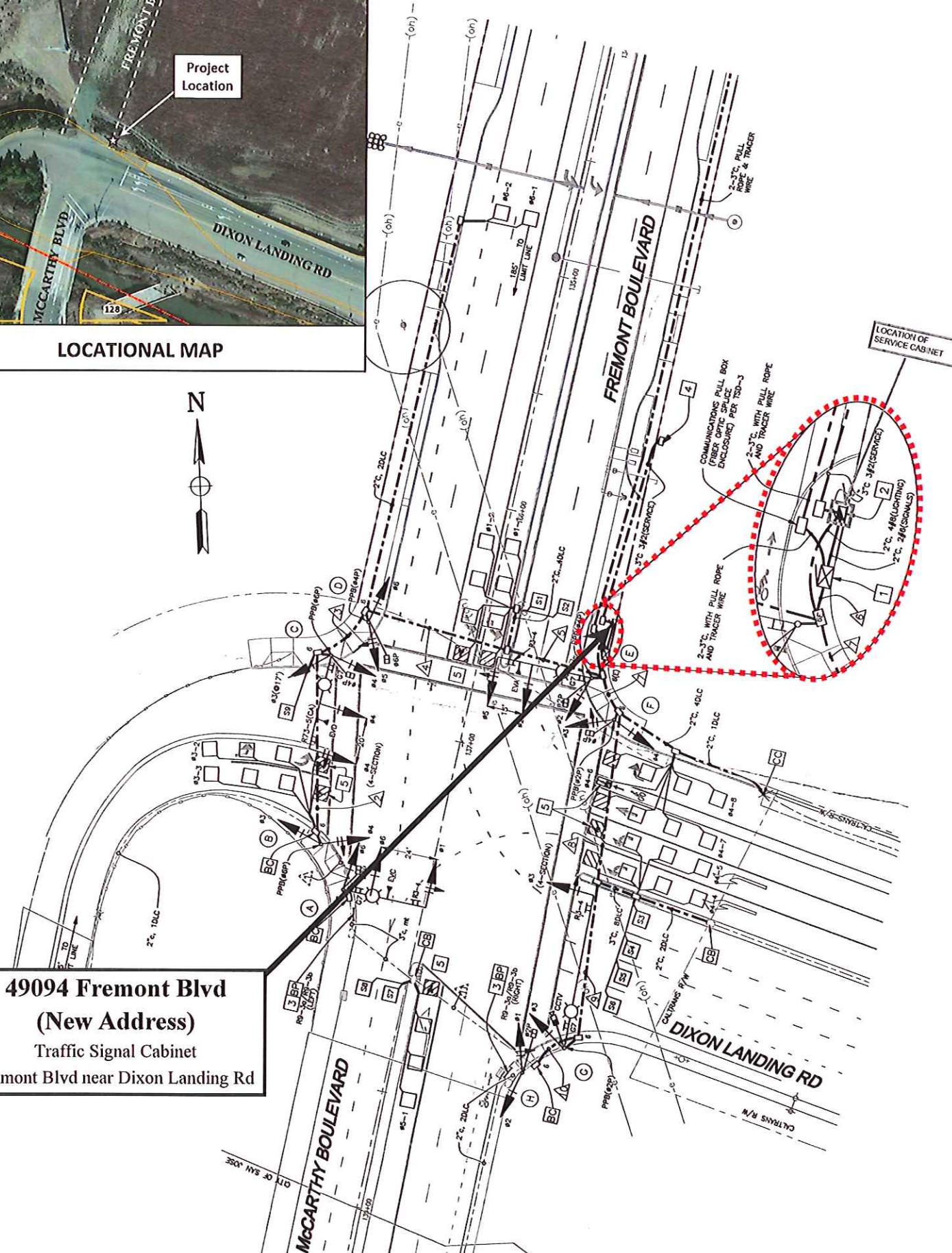


Project Location

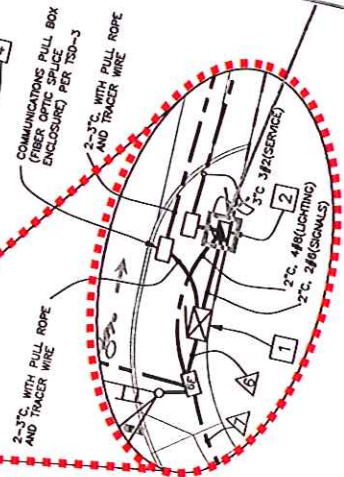
LOCATIONAL MAP



49094 Fremont Blvd
(New Address)
 Traffic Signal Cabinet
 Fremont Blvd near Dixon Landing Rd



LOCATION OF SERVICE CABINET



FOR ADDRESSING PURPOSES ONLY

SP84-0255 2/21/2014 RC